
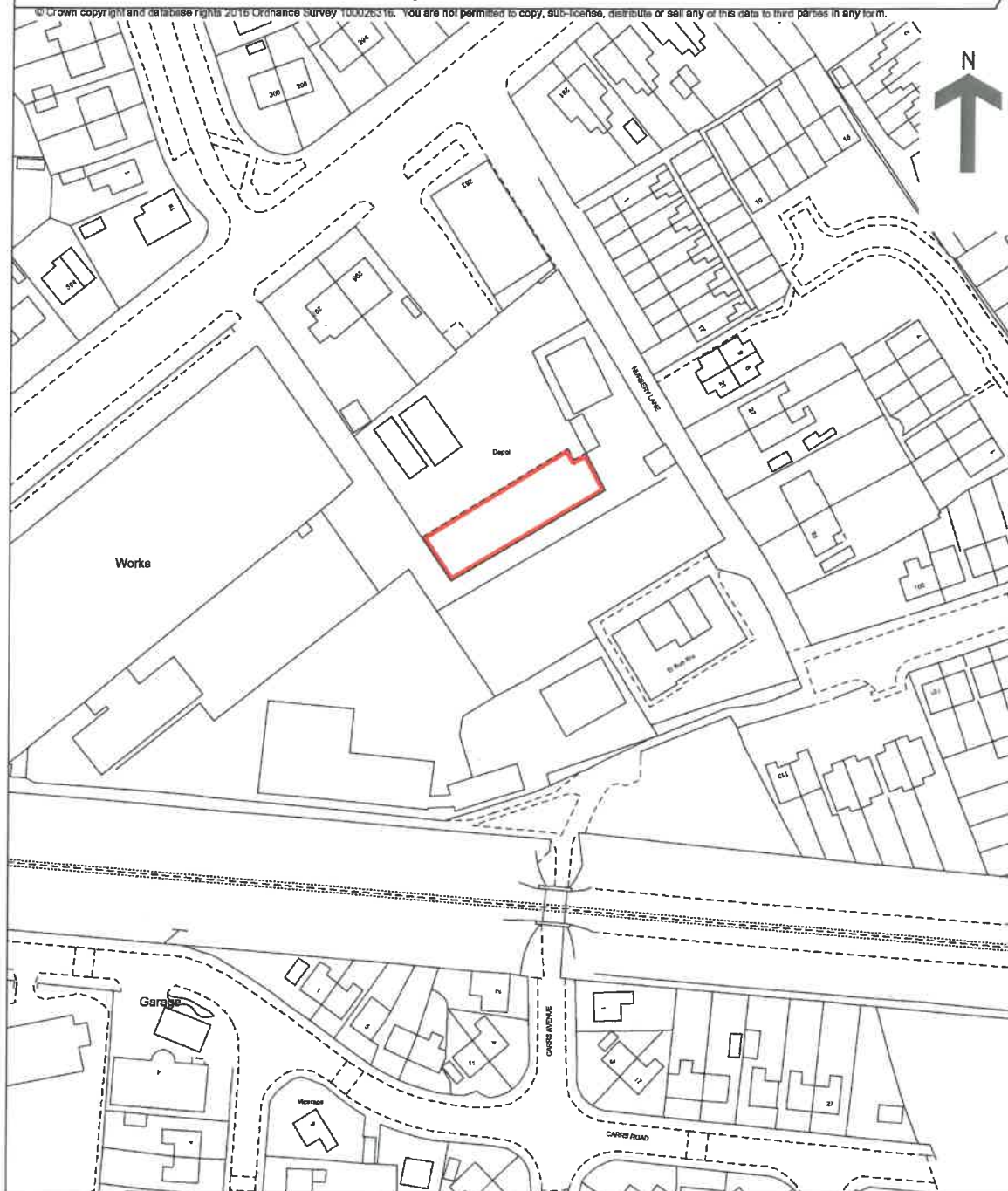


HM Land Registry Current title plan

Title number **MAN255419**
Ordnance Survey map reference **SJ8789SW**
Scale **1:1250 enlarged from 1:2500**
Administrative area **Greater Manchester :**
Stockport



© Crown copyright and database rights 2015 Ordnance Survey 100028316. You are not permitted to copy, sub-license, distribute or sell any of this data to third parties in any form.



This is a copy of the title plan on 23 JAN 2019 at 08:19:39. This copy does not take account of any application made after that time even if still pending in HM Land Registry when this copy was issued.

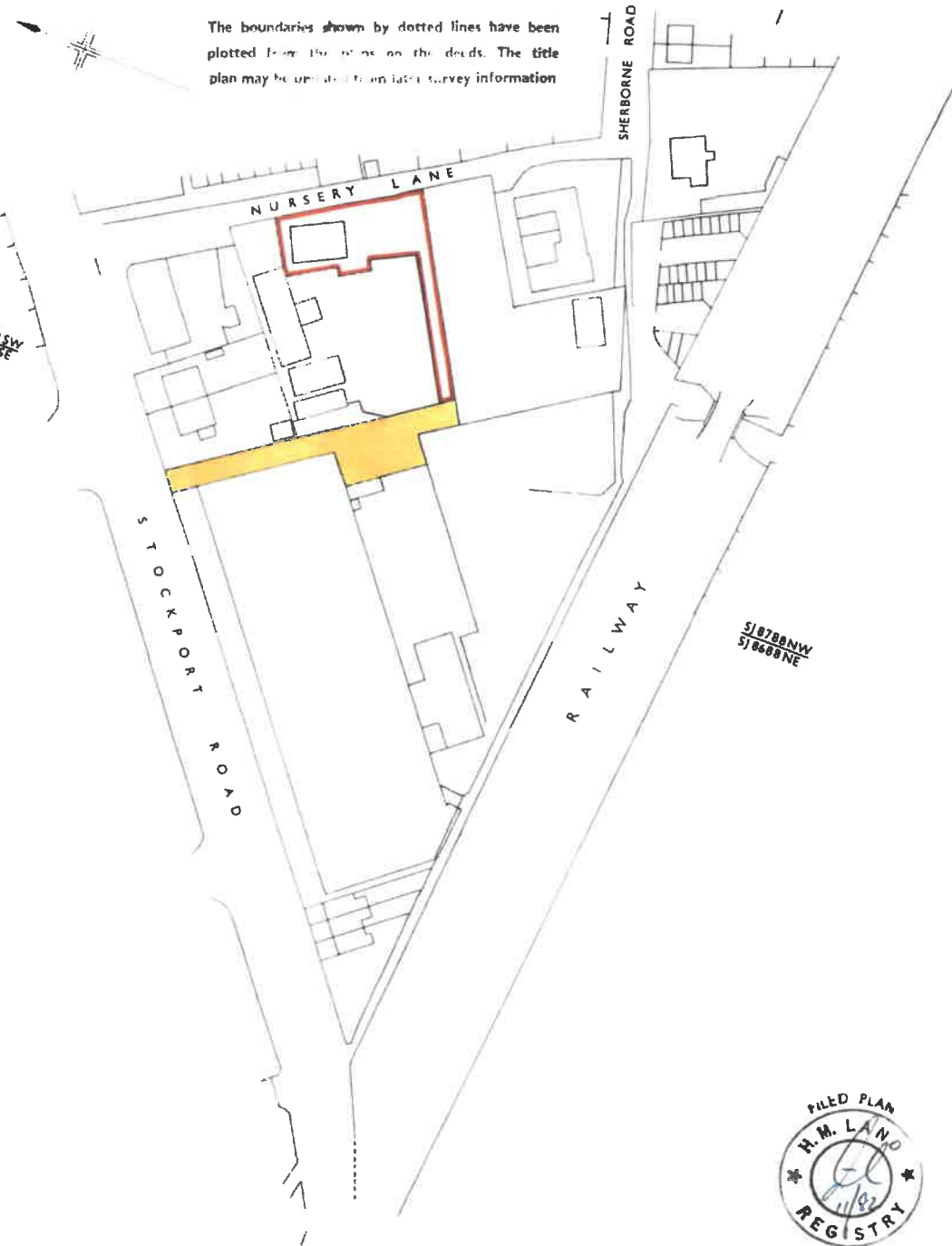
This copy is not an 'Official Copy' of the title plan. An official copy of the title plan is admissible in evidence in a court to the same extent as the original. A person is entitled to be indemnified by the registrar if he or she suffers loss by reason of a mistake in an official copy. If you want to obtain an official copy, the HM Land Registry web site explains how to do this.

HM Land Registry endeavours to maintain high quality and scale accuracy of title plan images. The quality and accuracy of any print will depend on your printer, your computer and its print settings. This title plan shows the general position, not the exact line, of the boundaries. It may be subject to distortions in scale. Measurements scaled from this plan may not match measurements between the same points on the ground.

This title is dealt with by HM Land Registry, Fylde Office.

FOR ILLUSTRATIVE PURPOSES ONLY

H.M. LAND REGISTRY		TITLE NUMBER	
		GM 277079	
ORDNANCE SURVEY PLAN REFERENCE	SJ 8789	SECTION U	Scale 1/1250
COUNTY	GREATER MANCHESTER	DISTRICT	STOCKPORT
			© Crown copyright 1982



This is a copy of the title plan on 15 AUG 2018 at 08:22:52. This copy does not take account of any application made after that time even if still pending in HM Land Registry when this copy was issued.

This copy is not an 'Official Copy' of the title plan. An official copy of the title plan is admissible in evidence in a court to the same extent as the original. A person is entitled to be indemnified by the registrar if he or she suffers loss by reason of a mistake in an official copy. If you want to obtain an official copy, the HM Land Registry web site explains how to do this.

HM Land Registry endeavours to maintain high quality and scale accuracy of title plan images. The quality and accuracy of any print will depend on your printer, your computer and its print settings. This title plan shows the general position, not the exact line, of the boundaries. It may be subject to distortions in scale. Measurements scaled from this plan may not match measurements between the same points on the ground.

This title is dealt with by HM Land Registry, Fylde Office.

Crown Copyright. Produced by HM Land Registry. Further reproduction in whole or in part is prohibited without the prior written permission of Ordnance Survey. Licence Number 100026316.

FOR ILLUSTRATIVE PURPOSES ONLY